

NORTH CAROLINA
BEAUFORT COUNTY

DECLARATION OF COVENANTS, CONDITIONS AND RESTRICTIONS OF

NORTH CREEK LANDING

THIS DECLARATION, Made and entered into this the 12th day of June, 1987, by and between ARIE DeHOOG, JR., and wife, JANET H. DeHOOG, and EARL DeHOOG, and wife, NANCY VANDER WEIT DeHOOG, Parties of the First Part (hereinafter referred to as "Developer"); and PROSPECTIVE PURCHASERS of lots in NORTH CREEK LANDING SUBDIVISION, Parties of the Second Part (hereinafter referred to as "Owners");

W I T N E S S E T H:

WHEREAS, Developer is the owner of all of that tract of real property located in Bath Township, Beaufort County, North Carolina, and being more particularly shown and described on that certain map or plat entitled North Creek Landing, Section A, recorded in Plat Cabinet D , at Slide 183 , in the Office of the Register of Deeds of Beaufort County, reference to said plat being hereby specifically made; and,

WHEREAS, Developer proposes to sell and convey certain lots shown on the aforesaid plat to be used for residential purposes and to develop said lots, and additional property within the Development Area which may be acquired by Developer, into a well planned community; and,

WHEREAS, Developer, prior to selling and conveying the aforesaid residential lots, desires to impose upon such lots certain mutual and beneficial restrictions, covenants and conditions and charges (hereinafter collectively referred to as "Restrictions") for the benefit and complement of all of the residential lots in the subdivision in order to promote the best interests and protect the investments of Developer and Owners;

BOOK 002 PAGE 30

NOW, THEREFORE, Developer hereby declares that all numbered lots shown on the aforesaid plat entitled North Creek Landing, Section A, recorded in Plat Cabinet D. , at Slide 183, in the Office of the Register of Deeds of Beaufort County, North Carolina, and any additional property within the Development Area as may by subsequent amendment be added to and subjected to this Declaration, are held and shall be held, conveyed, encumbered, leased, rented, used, occupied and improved subject to this Declaration and to the following Restrictions. This Declaration and the Restrictions shall run with the land and shall be binding on all parties having or acquiring any right, title or interest in and to the real property or any part or parts thereof subject to this Declaration.

ARTICLE 1

DEFINITIONS

As used herein,

- A. "Articles" means the Articles of the Incorporation of NORTH CREEK LANDING HOMEOWNERS ASSOCIATION, INC.
- B. "Corporation" means NORTH CREEK LANDING HOMEOWNERS ASSOCIATION, INC., a North Carolina non-profit corporation. The "Board of Directors" or "Board" shall be the elected body governing the Corporation and managing the affairs of the Corporation.
- C. "By-laws" means the Bylaws of NORTH CREEK LANDING HOMEOWNERS ASSOCIATION, INC.
- D. "Community Use Areas" means all real and personal property, together with those areas within dedicated portions of the Development Area and the Subdivision, which may be deeded to or acquired by the Corporation for the common enjoyment of the members of the Corporation including but not limited to Lot "AA" as shown on plat entitled North Creek Landing, Section A.
- E. "Common Expenses" means and includes actual and estimated expenses of maintaining and operating the common area and operating the Corporation for general purposes, including any reasonable reserve, all as may be found to be necessary and appropriate by the Board of Directors pursuant to this Declaration, the Bylaws and the Articles of Incorporation of the Corporation.
- F. "Dedication" means the act of committing a portion of the Development Area or the Subdivision to the purposes of this Declaration.
- G. "Developer" means ARIE DeHOOG, JR., and EARL DeHOOG, DBA, DeHOOG BUILDERS, their successors or assigns or any legal entity acquiring ownership of portions of the Development Area heretofore not dedicated with the intent and for the purpose of further development.

Harvey W. Raynor, III
Attorney at Law
Belhaven, NC

H. "Development Area" shall mean that property described by Deed recorded in Book 868, Page 644 in the office of the Register of Deeds of Beaufort County, North Carolina, and the easement described in a map entitled "North Creek Landing Easements" recorded in Plat Cabinet D at Slide 182, of the Beaufort County Registry.

I. "Lot" means a separately numbered tract of land lying within the Subdivision or other dedicated portion of the Development Area and which, according to the plat of that portion recorded at the dedication thereof, may be conveyed by the Developer and owned in fee by the Grantee thereof, and held for such uses as are consistent with this Declaration and the Restrictions covering the area wherein the tract is located. No tract of land shall become a "Lot" as that word is used herein until the area on which the same is located is "dedicated". The Owner of all of a numbered Lot may combine such numbered Lot, part or parts of another such numbered Lot and the aggregate shall be considered as one (1) Lot for the purpose of these Restrictions.

Each Lot adjacent to North Creek includes that property lying within the extension of the side lot lines of each such Lot, along the same course of the side lines of said lot, to the mean high water line of North Creek and the conveyance of a Lot shall be deemed to include said property.

J. "Subdivision" means North Creek Landing, Section A, and any portion of the Development Area which has been dedicated pursuant to this Declaration.

ARTICLE 2

APPLICABILITY

These Restrictions shall apply to all subdivided numbered Lots shown on the aforesaid plat or map, all property adjacent to North Creek Drive as shown on the Plat of North Creek Landing, Section A. If there is non-residential development within the Development Area, the Developers agree to maintain a twenty-five (25) foot buffer of vegetation between residential and non-residential development.

ARTICLE 3

A. A Corporation named NORTH CREEK LANDING HOMEOWNERS ASSOCIATION, INC. has been or will be formed pursuant to the rules and requirements of the Nonprofit Corporation Act (Chapter 55A) of the General Statutes of North Carolina as an association of the Owners of Lots. Its purposes are to own, manage, maintain, and operate the Community Use Areas and facilities located upon the Community Use Ares; to enforce the restrictions contained herein; and to make and enforce rules and regulations governing the Owners' use and occupation of Lots.

B. Each Owner of each Lot within the Subdivision shall be a member of the Corporation. The Declarant, by this Declaration, and the Owners of individual Lots by their acceptance of individual Deeds thereto, covenant and agree with respect to the Corporation:

1. That for so long as each is an Owner of a Lot within the Subdivision, each will perform all acts necessary to remain in good and current standing as a member of the Corporation;

2. That each shall be subject to the rules and regulations of the Corporation with regard to ownership of a Lot; and

3. That any unpaid assessment, whether general or special, levied by the Corporation in accordance with these Restrictions, the Articles or the Bylaws shall be a lien upon the Lot upon which such assessment was levied; and shall be the personal obligation of the Owner of the Lot at the time the assessment fell due.

C. Each membership in the Corporation shall relate to and have a unity of interest with an individual Lot which may not be separated from ownership of said Lot.

D. The Corporation shall have one (1) class of members who shall be all Owners. Each member shall be entitled to one (1) vote for each Lot owned; provided, however, when more than one (1) person holds an interest in any Lot, all such Persons shall be members and, the vote for such Lot shall be exercised as they, among themselves, determine, but in no event shall more than one (1) vote or any fraction of a vote be cast with respect to any Lot.

ARTICLE 4

MANAGEMENT AND ADMINISTRATION

The management and administration of the affairs of the Community Use Areas of the Subdivision shall be the sole right and responsibility of the Corporation. The management shall be carried out in accordance with the terms and conditions of these Restrictions, the Articles and the Bylaws of the Corporation, but may be delegated or contracted to managers or management services.

ARTICLE 5

COMMUNITY EXPENSES

The Community Expenses of the Subdivision include:

A. All amounts expended by the Corporation in operating, administering, managing, repairing, replacing and improving the Community Use Areas of the Subdivision; all amounts expended by the Corporation in insuring the Community Use Areas in the Subdivision; all amounts expended by the Corporation in legal, engineering, or architectural fees; all similar fees which may be incurred by the Corporation from time to time in performing the functions delegated to the Corporation by these Restrictions; and all amounts expended in any form by the Corporation in enforcing these Restrictions, the Articles or the Bylaws.

B. All amounts expended by the Corporation in carrying out any duty or discretion as may be required or allowed by these Restrictions, the Articles or the Bylaws.

C. All amounts declared to be Community Expenses in the Bylaws or in these Restrictions.

D. All taxes and special assessments which may be levied from time to time by any governmental authority upon the Community Use Areas in the Subdivision.

ARTICLE 6

ANNUAL GENERAL ASSESSMENT

A. The Declarant for each Lot owned, hereby covenants and each Owner of any Lot by acceptance of a Deed for same (whether or not it shall be so-expressed in such Deed) is deemed to covenant and agrees to pay to the Corporation annual general assessments or charges as hereinafter provided. The annual general assessments, together with interest costs and reasonable attorneys' fees, shall be a charge and lien on the land and, subject to the provisions of Paragraph 6 of this Article, shall be a continuing lien upon the property against which each such assessment is made. Furthermore, each such assessment, together with interest, costs, and reasonable attorneys' fees, shall also be the personal obligation of the person who was the owner of the Lot at the time when the assessment fell due. The personal obligation for delinquent assessments shall not pass to a successor in title to a Lot unless expressly-assumed by them but, subject to the provisions of this Declaration, delinquent assessments shall continue to be a lien upon such Lot.

B. Until June 1 of the year immediately following the conveyance of the first Lot to an Owner, the maximum annual general assessment shall be ONE HUNDRED AND 00/100 (\$100.00) DOLLARS per Lot.

1. From and after June 1 of the year immediately following the conveyance of the first Lot to an Owner, the maximum annual general assessment may be increased each year not more than ten percent (10%) above the assessment for the previous year without any vote of the membership.

2. From and after June 1 of the year immediately following the conveyance of the first Lot to an Owner, the maximum annual general assessment may be increased by an amount greater than ten percent (10%) of the assessment for the previous year provided the proposed increase is approved by a vote of two-thirds (2/3rds) of the members who are voting in person or by a proxy at a meeting duly called for this purpose.

3. The Board of Directors may fix the annual general assessment at an amount not in excess of the maximum.

4. Once the annual general assessment has been set, notice of the annual general assessment shall be given to all members. After the initial notice of the assessment, the assessment shall become due and payable as provided by the Board of Directors.

C. Written notice of any meeting called for the purpose of taking any action authorized under Paragraph 2(B) shall be sent to all members not less than thirty (30) days, nor more than sixty (60) days in advance of the meeting. At the first such meeting called, the presence of members or of proxies entitled to cast sixty percent (60%) of all the votes of each class of membership shall constitute a quorum. If the required quorum is not present, another meeting may be called subject to the same notice requirement, and the required quorum at the subsequent meeting shall be one-half ($\frac{1}{2}$) of the required quorum at the preceding meeting. No such subsequent meeting shall be held more than sixty (60) days following the preceding meeting.

D. The annual general assessments levied by the Corporation shall be used exclusively to improve, maintain and repair the Community Use Areas, to pay the expenses of the Corporation, to pay the cost of lighting the Community Use Areas, to pay the cost of any insurance the Corporation determines to purchase and to promote the recreation, health, safety and welfare of the members and to pay taxes levied upon the Community Use Areas.

E. The Corporation shall, upon demand, and for a reasonable charge, furnish a certificate signed by an officer of the Corporation setting forth whether the assessments on a specified Lot have been paid. A properly executed certificate of the Corporation as to the status of assessments on a Lot is binding upon the Corporation as of the date of its issuance.

F. The lien of the assessments provided for herein shall be subordinate to the lien of any first mortgage. Sale or transfer of any Lot shall not affect the assessment lien. However, the sale or transfer of any Lot pursuant to foreclosure of a first mortgage or any proceeding in lieu thereof, shall extinguish the lien of such assessments as to payments which became due prior to such sale or transfer. No sale or transfer shall relieve such Lot from liability for any assessments thereafter becoming due or from the lien thereof.

ARTICLE 7

SPECIAL ASSESSMENTS

Special assessments may be levied against Lots for such reasons as are provided in these Restrictions, the Articles or the Bylaws and on such terms as provided by the Board of Directors or the members. Either the Board of Directors or the members may levy and impose special assessments upon a majority vote. The purposes for which special assessments may be levied include, but are not limited to, providing funds to pay Community Expenses which exceed the general assessment fund then on hand to pay same and providing a contingency fund for capital improvements and extraordinary expenses. Furthermore, special assessments may be assessed against specific Lots. In the event the Owner of a Lot fails to comply with the provisions of Article 13 hereof, the Corporation may perform such task or remedy such matter and levy the cost of such performance against the Owner of such Lot and such Lot as a special assessment.

ARTICLE 8

LIEN FOR ASSESSMENTS

Any general or special assessment, if not paid within thirty (30) days after the date such assessment is due, together with interest at the rate of ten percent (10%) per annum, costs of collection, Court costs, and reasonable attorneys' fees shall constitute a lien against the Lot upon which such assessment is levied. The Corporation may record notice of the same in the Office of the Clerk of Superior Court of Beaufort County or file a suit to collect such delinquent assessments and charges. The Corporation may file Notice of Lis Pendens, bring an action at law against the Owner personally obligated to pay the same and/or bring an action to foreclose the lien against the property. No Owner may waive or otherwise escape liability for the assessments provided for herein.

ARTICLE 9COMPLIANCE WITH THIS DECLARATION, THE ARTICLES
AND THE BYLAWS OF THE CORPORATION

In the case of failure of a Lot Owner to comply with the terms and provisions contained in this Declaration, the Articles or the Bylaws of the Corporation, the following relief shall be available:

A. The Corporation, an aggrieved Lot Owner or Owners within the Subdivision on behalf of the Corporation, or any Lot Owner on behalf of all the Lot Owners within the Subdivision shall have the right to bring an action and recover sums due, damages, injunctive relief, and/or such other and further relief as may be just and appropriate.

B. The Corporation shall have the right to remedy the violation and assess the costs of remedying same against the offending Lot Owner as a special assessment.

C. If the violation is the nonpayment of any general or special assessment, the Corporation shall have the right to suspend the offending Owner's voting rights and the use by such Owner, his agents, employees and invitees of the Community Use Areas in the Subdivision for any period during which an assessment against the Lot remains unpaid.

D. The remedies provided by this Article are cumulative, and are in addition to any other remedies provided by law.

E. The failure of the Corporation or any Person to enforce any restriction contained in these Restrictions, the Articles or the Bylaws shall not be deemed to waive the right to enforce such restrictions thereafter as to the same violation or subsequent violation of similar character.

Prior to availing itself of the relief specified herein, the Corporation shall follow the hearing procedures as set forth in the Bylaws.

ARTICLE 10PROPERTY RIGHTS OF LOT OWNER, CROSS-EASEMENTS,
AND EXCEPTIONS AND RESERVATIONS BY DECLARANT

A. Every Owner of a Lot within the Subdivision, as an appurtenance to such Lot, shall have a perpetual easement over and upon the Community Use Areas within the Subdivision for each and every purpose or use to which such Community Use Areas were intended as determined by their type, or for which such Community Use Areas generally are used. Such easements shall be appurtenant to and shall pass with the title to every Lot located within the Subdivision, whether or not specifically included in a Deed thereto, subject to the following provisions:

1. The Corporation shall have the right to make reasonable rules and regulations respecting the use of same.

2. The Corporation shall have the right to suspend the voting rights of a Lot Owner and his right to use the Community Use Areas within the Subdivision for any period during which any due assessment against such Owner's Lot remains unpaid as is provided in Article 9 hereof, and for a period not to exceed sixty (60) days for any infraction of its published Rules and Regulations.

3. The Corporation shall have the right to charge reasonable fees for the purpose of maintaining and improving any recreation facility situated upon the Community Use Areas.

B. The Corporation hereinafter may grant easements for utility purposes for the benefit of the Subdivision and the Lots now or hereafter located thereon, over, under, along and through the Community Use Areas. Provided, however, that no such grant of easement shall have a material adverse effect on the use, enjoyment or value of any Lot.

C. Any Owner may delegate, in accordance with the Bylaws, his right of enjoyment to the Community Areas and facilities to the members of his family, his tenants, or contract purchasers who reside on the property.

D. Developer shall have the right, at its election, without the consent of any Owner or Owners, to bring within the coverage and operation of these Restrictions additional properties within the Development Area as may be developed in the future. The addition to property authorized hereby shall be made by filing of record in the Office of the Register of Deeds of Beaufort County, North Carolina, a Supplementary Declaration of Covenants, Conditions and Restrictions with respect to the additional property which shall extend the operation and effect of the covenants and restrictions of this Declaration to such additional property. The Supplementary Declaration may contain such complementary additions and modifications of the covenants and restrictions contained in this Declaration as may be necessary or appropriate in the sole judgment of the Developer to reflect the different character, if any, of the added properties and as are not inconsistent with the plan, intent and spirit of this Declaration.

E. Easements and rights of way over and upon each Lot for drainage and the installation and maintenance of utilities and services are reserved exclusively to Developer for such purposes as Developer may deem incident and appropriate to its overall development plan, such easements and rights of way being shown or noted on the aforesaid recorded plat of the Subdivision, which plat is incorporated by reference and made a part hereof for a more particular description of such easements and rights of way. The easements and right of way areas reserved by Developer on each Lot pursuant hereto shall be maintained continuously by the Owner, but no structures, plantings or other material shall be placed or permitted to remain upon such areas or other activities undertaken thereon which may damage or interfere with the installation or maintenance of utilities or other services, or which may retard, obstruct or reverse the flow of water or which may damage or interfere with established slope ratios or create erosion problems. Improvements within such areas also shall be maintained by the respective Owner except those for which a public authority or utility company is responsible.

F. The rights of the use of utility and service easements and right of way areas as provided and defined herein for any type of cable transmission system is reserved exclusively to Developer, and no other cable transmissions service company or organization shall be permitted to service any Lot or combination of Lots except with the expressed permission of Developer.

ARTICLE 11ARCHITECTURAL STANDARDS AND
ARCHITECTURAL STANDARDS COMMITTEE

The Board of Directors shall establish an Architectural Standards Committee (hereinafter referred to as the "Committee") which shall be composed of five (5) members. The Board of Directors shall have the right to appoint and remove, at any time and without cause, three (3) members. The Developer shall have the right to appoint and remove two (2) members of the Committee so long as the Developer continues to own any portion of the Development Area. At such time as the Developer no longer owns any portion of Development Area, or upon notification by the Developer to the Board of Directors that it does not desire to continue to appoint two (2) members of the Committee, all five (5) members shall be appointed or removed, at any time and without cause, by the Board of Directors.

A. No construction, which term shall include within its definition clearing, excavation, grading and other site work, shall take place except in strict compliance with this Article, until the requirements thereof have been fully met, and until the approval of the Committee has been obtained.

B. The Committee shall have exclusive jurisdiction over all original construction on any Lot and later changes or additions after initial approval thereof, together with any modifications, additions or alterations subsequently to be constructed on any Lot or made to any improvements initially approved. The Committee shall prepare and, on behalf of the Board of Directors, shall promulgate architectural standard guidelines ("guidelines") and application and review procedures ("procedures"). The guidelines and procedures shall be those of the Corporation and the Committee shall have the sole and full authority to prepare and to amend the guidelines and procedures. The Committee shall make the guidelines and procedures available to Owners, builders and developers who seek to engage in the development of or construction upon the Lots and who shall conduct their operations strictly in accordance therewith.

C. The Committee shall have the absolute and exclusive right to disapprove any plans, specifications or details submitted to it in the event the same are not in accordance with any of the provisions of these Restrictions and the guidelines; if the design, color scheme or location upon the Lot or Lots of the proposed improvements are not in harmony with the general surroundings or adjacent structures; if the plans or specifications submitted are incomplete; or in the event the Committee deems the plans, specifications or details or any part thereof, to be contrary to the best interests, welfare or rights of all or any part of the real property subject to this Declaration or the Owners thereof.

D. The Committee shall approve or disapprove plans, specifications and details submitted in accordance with its procedures within thirty (30) days from the receipt thereof and the decisions of the Committee shall be final and not subject to appeal or review. Provided, however, that plans, specifications and details revised in accordance with Committee recommendations may be resubmitted for determination by the Committee. In the event that the Committee fails to approve or disapprove plans, specifications and details within thirty (30) days after submission of the same to the Committee, approval, for the purposes of this Article, shall be deemed to have been given by the Committee.

E. The Committee, or its agent, shall have the right to inspect all construction to ensure that it is performed in strict accordance with the approved plans, specifications and details. Upon completion of the construction in accordance with the approved plans, specifications and details, the Committee shall issue a certificate of completion to the Owner.

F. Nothing contained herein shall be construed to limit the right of an Owner to remodel the interior of his residence or permitted pertinent structures, or to paint the interior of the same any color desired.

G. Neither the Developer nor the Committee nor the Board of Directors or any architecture agent thereof shall be responsible in any way for any defects in plans, specifications or details submitted, revised or approved in accordance with the provisions contained herein or in the guidelines, nor for any structural or other defect in any construction.

H. The requirements of this Article shall not constitute a lien or encumbrance on any Lot on which construction is completed, and any subsequent purchaser thereof for value without notice thereof is in no way affected by the failure of his predecessors in title to comply with the terms hereof. The requirements of this Article shall not apply to the Developer with regard to original erection or construction of a dwelling on a Lot.

ARTICLE 12

FORMATION AND ENFORCEMENT OF THIS DECLARATION PENDING FORMATION OF THE CORPORATION

A. The Corporation known as NORTH CREEK LANDING HOMEOWNERS ASSOCIATION, INC. may be formed and incorporated at any time that the Developer may deem desirable after the recording of this Declaration.

B. The Corporation shall be formed and incorporated and the Community Use Areas shall be deeded to the Corporation when seventy-five percent (75%) of the Lots described on the plat known as North Creek Landing, Section A have been sold to persons other than the Developer.

(1) Any Deed to the Corporation of a Community Use Area shall contain a perpetual right of easement for ingress, egress, regress and use by the Developer, their heirs, successors or assigns.

C. Pending the formation and incorporation of the Corporation, the Developer shall have all the rights, privileges and duties associated with fee simple ownership, as well as all the rights and authority this document confers on the Corporation.

ARTICLE 13

RESTRICTIONS ON USE AND OCCUPANCY

A. No Lot shall be used except for residential purposes. No building shall be erected, altered, placed, or be permitted to remain on any Lot other than one (1) detached single-family dwelling with or without a basement, plus not more than two and one-half (2½) stories and a private garage, attached or detached, for the use only of the occupants of said dwelling. No Duplexes will be allowed.

B. Any dwelling constructed on a Lot subject to these Restrictions shall contain not less than twelve hundred (1,200) square feet with a minimum of Eight Hundred (800) square feet on the main floor, if more than one (1) story, of fully enclosed and heated floor area devoted to living purposes (exclusive of roofed or unroofed porches, terraces, garages and any outbuildings). No house trailers, double-wide trailers, modular homes or manufactured homes shall be permitted.

Harvey W. Raynor, III
Attorney at Law
Belhaven, NC

C. No above-grade structure (except approved fences or walls) may be constructed or placed on any Lot except within the minimum building setback lines as set forth herein:

- (a) Fifty (50) feet from the Lot front line.
- (b) Fifteen (15) feet from the Lot side line.
- (c) Thirty (30) feet from the Lot rear line except as to those Lots located on North Creek or Ashen Gut, then as to those Lots, fifty (50) feet.

The term "lot front line" defines the boundary line of the Lot that is contiguous to and bounded by the named street as shown on the recorded Subdivision plant.

The term "Lot rear line" defines the boundary line of the Lot that is farthest from, and substantially parallel to, the line of the street on which the Lot abuts.

The term "lot side line" defines a boundary line that extends from the street on which the Lot abuts to the rear line of the Lot.

D. All plumbing fixtures and sources of sewerage located on a Lot shall be connected to an individual septic tank or other sewer system located upon such and approved by the appropriate governmental authorities. Each such approved individual septic tank or sewer system shall be maintained in good and proper working order and condition by the Owner in accordance with the requirements of governmental authorities having jurisdiction. No outside toilet shall be constructed or permitted on any Lot except during construction as herein expressly provided.

E. The design, size and location of container for the collection and removal of garbage, trash and other like household refuse shall be subject to and shall require the approval of the Committee.

F. No trade, commerce or other activity which may be considered a nuisance to the neighborhood shall be carried on upon any Lot. No trade materials or inventories may be stored upon any Lot and no trucks larger than one (1) ton, house trailer (other than camping trailers) or mobile home may be stored or regularly parked on any Lot. No sign or billboard of any kind shall be erected or allowed to remain on any Lot other than a "For Sale" or "For Rent" sign.

G. The following general prohibitions and requirements shall apply and control the improvement, maintenance and use of all Lots:

1. No Owner shall keep or allow to be kept on his property any unlicensed or inoperative motor vehicles unless vehicle is enclosed in a garage.

2. The record owner of each Lot shall keep that Lot free of tall grass, trash, rubbish, and shall properly maintain the Lot so that it will present a pleasing appearance.

3. No poultry, livestock, finfish, shellfish, or animals of any kind shall be raised, bred, or kept on any Lot, except that household pets such as dogs or cats may be kept if they are not kept, bred or maintained for any commercial purpose. All household pets, such as dogs or cats, are the responsibility of their owners to keep them from becoming a nuisance.

4. Wooded lots may not be totally cleared. Any major clearing must be approved by the Architectural Committee.

Harvey W. Raynor, III
Attorney at Law
Belhaven, NC

5. No mining, mineral, oil or gas extraction shall be done on any Lot, under any Lot, or above any Lot.

6. No Lot or Lots shall be subdivided except to enlarge an adjoining Lot, but any Lot so enlarged cannot be improved with more than one (1) single-family dwelling.

7. The exterior construction of any dwelling, house or outbuilding shall be completed within twelve (12) months of the start of construction of the same. The start of construction shall be deemed to be when the footing is dug.

8. No structure of a temporary character, trailer, mobile home, tent, shack, garage, barn, or other outbuilding shall be used on any Lot at any time as a residence, either temporarily or permanently. No metal building may be used as a residence on any Lot or Lots.

9. No unattached garages or outbuildings, except pump-houses, not to exceed sixty-four (64) square feet in total area, will be allowed on Lots #7 to Lot #14. All other Lots may have detached garages or outbuildings. Any garage or outbuilding on any Lot shall be constructed of materials compatible with the residence and shall be in architectural accord with the residence. All garages and outbuildings must be approved by the Architectural Committee.

10. Piers and bulkheads may be constructed on the property or adjacent thereto, provided that prior to construction written approval has been obtained from the appropriate Federal State, County, and local authorities, and the Architectural Committee.

11. No metal boat houses will be allowed, and all plans must be approved by the Architectural Committee.

12. All electrical and telephone services from distribution system to residences shall be underground with the cost for such underground service being shared by Lot Owner and utility company in conformity with existing utility company's policy, and no overhead wiring, insofar as electrical, telephone, cable television, and other wire-using utility services are concerned shall be permitted on any Lot.

Easements for installation and maintenance of utility and drainage facilities are served by the Developer measuring five (5) feet in width over side Lot lines and ten (10) feet in width along the road of each building lot. Developer reserves the right to waive provisions of this Paragraph in whole or in part by special recorded instrument.

13. All driveway connections to the access road shall be at least sixteen (16) feet in width and shall contain an sixteen (16) inch metal or concrete culvert for the width of the driveway connections.

Any damage caused by driveway connections to the private road shown on the plat, or to the ditches or shoulders of the road, or to the flow of drainage water along said road, shall be repaired at the expense of the Owners connecting such driveways.

14. Except structures erected by the Developer, no structure erected upon any Lot may be used as a model exhibit or house unless prior written permission to do so shall have been obtained from the Committee.

15. Any dwelling or improvement on any Lot which is destroyed in whole or in part by fire or other casualty must be rebuilt or all debris removed and the Lot restored to a sightly condition with reasonable promptness, provided, however, that in no event shall such debris remain on such Lot longer than three (3) months.

Harvey W. Raynor, III
Attorney at Law
Belhaven, NC

16. All fuel storage tanks and all outdoor receptacles for ashes, trash, rubbish or garbage shall be screened or so placed and kept as not to be visible to the occupants of other Lots or the users of any street or recreation area.

17. No radio station or short wave operator of any kind shall operate from any Lot or residence without the prior written approval of the Committee. All radio, television antenna greater than fifteen feet (15 ft.) above the peak of the house, and all Satellite Dish installations shall be approved in writing by the Committee before the antenna or Dish is installed.

18. The erection of fences shall require approval of the Architectural Committee, but no fence shall be erected along the front line of any Lot nor along the side line of any Lot that adjoins a street except a split-rail, wooden fence of not more than two (2) horizontal rails. No fence of chain link type construction or in excess of four (4) feet in height shall be approved by the Committee, except that the Committee, in its sole discretion, may approve fences of chain link construction and up to six (6) feet in height for the purpose of confining pets, provided same does not extend more than twenty-five (25) feet in any direction and are constructed within the minimum building setback lines.

19. All construction and improvements must comply with all applicable Federal, State, or local regulations or ordinances.

ARTICLE 14

ASSESSMENTS FOR MAINTENANCE OF PRIVATE ROAD AND EASEMENT

Assessments. Every Lot described above shall be subject to assessment for maintenance of the Private Road as shown on the plat known as North Creek Land, Section A, and the Easement shown on a map entitled North Creek Landing Easements and recorded in Plat Cabinet D, at Slide 182, of the Beaufort County Register of Deeds Office. Each Lot Owner is assessed the sum of ONE HUNDRED AND 00/100 (\$100.00) DOLLARS due and payable with the purchase price. Said \$100.00 shall be deposited into a Common Fund Account for a fund to be known as North Creek Landing Maintenance Fund. The annual road maintenance assessment may be increased at any time by majority vote of the Lot Owners with each Lot getting one (1) vote. The annual assessment may be waived only by unanimous vote of all the Lot Owners. Said Fund may be used only for road maintenance and facilities expenses approved by majority vote, as heretofore defined.

The North Creek Landing Maintenance Fund shall be owned by the Developer and shall be used only for:

- a. Road Maintenance Expenses;
- b. Common Property Maintenance; and
- c. Administration Costs for Enforcement thereof.

However, these funds shall be turned over to the Corporation and become the Corporation's property at such time as the road, easements, and other Community Use Areas are deeded to the Corporation.

ARTICLE 15

AMENITIES AND FACILITIES

Every park, recreation area, recreation facility, dedicated access and other amenities appurtenant to the Subdivision, whether or not shown and delineated on any recorded plat of the Subdivision, shall be considered private and for the sole and exclusive use of the Owners of Lots within the Subdivision. Neither Developer's execution nor the recording of any plat nor any other act of Developer with respect to such areas is, or is intended to be, or shall be construed as a dedication to the public of any such areas, facilities or amenities.

Harvey W. Raynor, III
Attorney at Law
Belhaven, NC

No provision contained in these Restrictions, the Articles or the Bylaws, shall be deemed to have been waived, abandoned, or abrogated by reason of failure to enforce them on the part of any person as to the same or similar future violations, no matter how often the failure to enforce is repeated.

ARTICLE 17

VARIANCES

The Board of Directors in its discretion may allow reasonable variances and adjustments of these Restrictions in order to alleviate practical difficulties and hardship in their enforcement and operation. Any such variances shall not violate the spirit of the intent of this document to create a Subdivision of Lots owned in fee by various persons with each such Owner having an easement upon areas owned by the Corporation.

To be effective, a variance hereunder shall be recorded in the Beaufort County Register of Deeds Office; shall be executed on behalf of the Corporation; and shall refer specifically to this Declaration.

ARTICLE 18

DURATION, AMENDMENT AND TERMINATION

A. The covenants and Restrictions contained in this Declaration shall run with and bind the land for a term of twenty (20) years from the date this Declaration is recorded, after which time, they shall be automatically extended for successive periods of one (1) year. This Declaration may be amended in full or part during the first twenty (20) year period by an instrument signed by Owners representing not less than seventy-five percent (75%) of the Lots provided that no amendment shall alter any obligation to pay Community Expenses to benefit the Community Use Areas, as herein provided, or affect any lien for the payment of same. To be effective any amendment must be recorded in the Office of the Register of Deeds of Beaufort County, North Carolina, and a marginal entry of same must be signified on the face of this document.

B. Invalidation of any one (1) of these covenants or Restrictions by judgment or Court Order shall in no way affect any other provisions which shall remain in full force and effect.

ARTICLE 19

CAPTIONS

The captions preceding the various Articles of these Restrictions are for the convenience of reference only, and shall not be used as an aid in interpretation or construction of these Restrictions. As used herein, the singular includes the plural and where there is more than one (1) Owner of a Lot, said Owners are jointly and severally liable for the obligations herein imposed. Throughout this Declaration, references to the masculine shall be deemed to include the feminine, the feminine to include the masculine and the neuter to include the masculine and feminine.

ARTICLE 20

ASSIGNABILITY OF RIGHTS AND LIABILITIES

Developer shall have the right to sell, lease, transfer assign, license and in any manner alienate or dispose of any rights, interests and liabilities retained, accruing or reserved to it by this Declaration. Following any such disposition, Developer in no way shall be liable or responsible to any party with regard to any such right, interest or liability or any claim or claims arising out of same in any manner.

Harvey W. Raynor, III
Attorney at Law
Belhaven, NC

ARTICLE 21

LIBERAL CONSTRUCTION

The provisions of this Declaration shall be construed liberally to effectuate its purpose of creating a Subdivision of fee simple ownership of Lots and buildings governed and controlled by rules, regulations, restrictions, covenants, conditions, reservations and easements administered by an Owners' association with each Owner entitled to and burdened with the rights and easements equivalent to those of other Owners.

IN WITNESS WHEREOF, ARIE DeHOOG, JR. and wife, JANET H. DeHOOG, and EARL DeHOOG, and wife, NANCY VANDER WEIT DeHOOG, individually, and ARIE DeHOOG, JR. and EARL DeHOOG, DBA DeHOOG BUILDERS, have hereunto set their hands and affixed their seals this the day and year first above written.

Arie De Hoog Jr. (SEAL)
ARIE DeHOOG, JR.

Janet H. De Hoog (SEAL)
JANET H. DeHOOG

Earl De Hoog (SEAL)
EARL DeHOOG

Nancy Vander Weit De Hoog (SEAL)
NANCY VANDER WEIT DeHOOG

DeHOOG BUILDERS

Arie De Hoog Jr. (SEAL)
ARIE DeHOOG, JR.

Earl De Hoog (SEAL)
EARL DeHOOG

NORTH CAROLINA

BEAUFORT COUNTY

I, MARY LOU NIXON, a Notary Public, of the aforesaid County and State, do hereby certify that ARIE DeHOOG, JR. (individually and as principal of DeHoog Builders) and wife, JANET H. DeHOOG, EARL DeHOOG (individually and as principal of DeHoog Builders) and wife, NANCY VANDER WEIT DeHOOG personally appeared before me this day and acknowledged the due execution of the foregoing Declaration of Covenants.

WITNESS my hand and Notarial Seal, this the 12 day of June, 1987.

Mary Lou Nixon
NOTARY PUBLIC

Harvey W. Raynor, III
Attorney at Law
Belhaven, NC

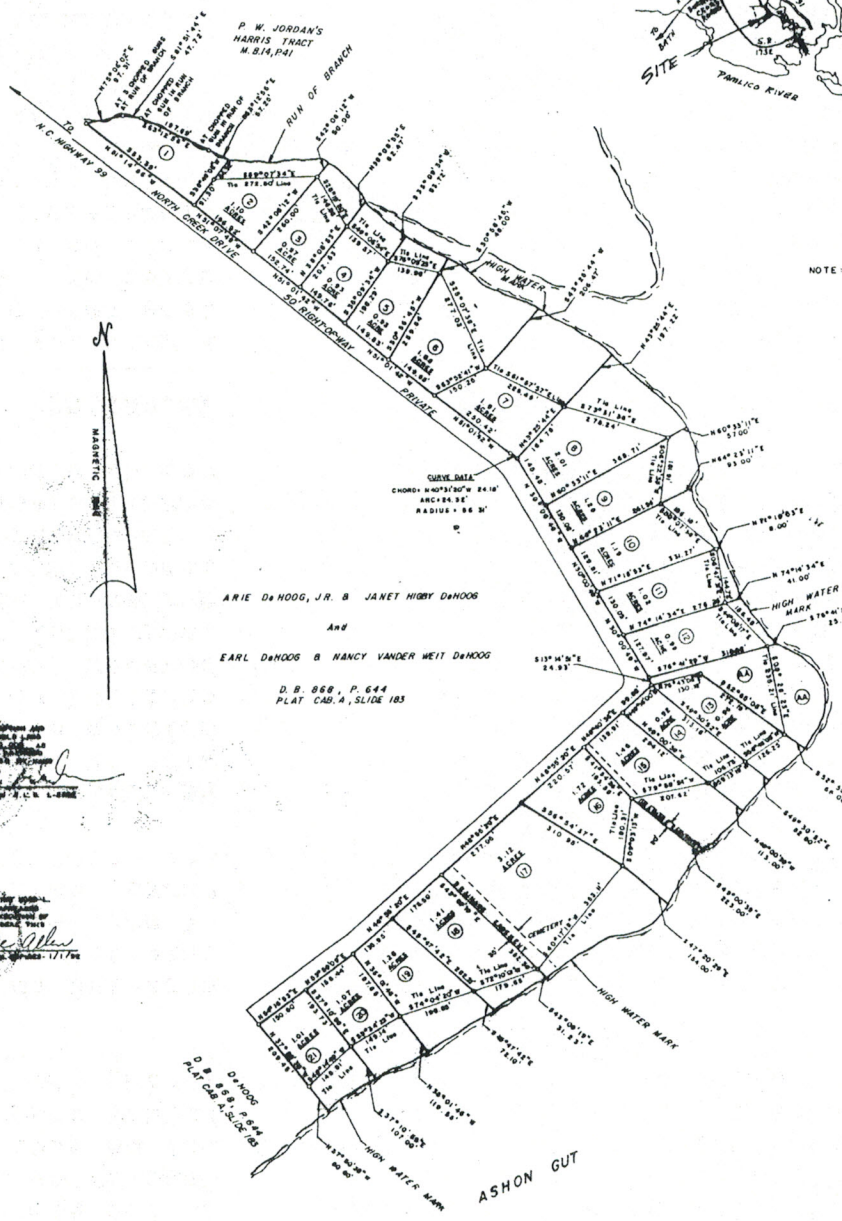
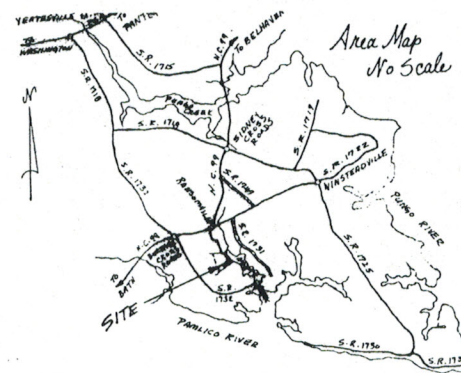
My Commission Expires: 3/9/88

NORTH CAROLINA: BEAUFORT COUNTY

The foregoing certificate of Mary Lou Nixon
Notary Public/Notaries Public is/are certified to be correct.
Filed for registration and recorded in this office in Book 882, Page 49
This 12th day of June, 1987 at 11:22 o'clock A. M.

JOHN I. MORGAN, Register of Deeds

By Glenn L. Howard
Deputy Register of Deeds.



NOTE: THE WATERWARD BOUNDARY OF LOTS 1 THROUGH 23 AND 2A IS WITH THE MEANERS OF THE HIGH WATER MARK. THE AREA OF ALL LOTS IS CALCULATED TO THE HIGH WATER MARK.

REFERENCE
D.B. 868, P. 644

ARIE DAHOOG, JR. & JANET HIBBY DAHOOG
AND
EARL DAHOOG & NANCY VANDER WEIT DAHOOG
D.B. 868, P. 644
PLAT CAB. A, SLIDE 183

I, JUDY L. ALLEN, certify that I was by the parties and supervised this work and have read the plat and have surveyed and that the errors of closure are as shown and calculated by the parties and have been corrected in accordance with the provisions of the laws of the State of North Carolina. Witness my hand and seal this 1st day of March, 1967.

NORTH CAROLINA
BEAUFORT COUNTY
I, JUDY L. ALLEN, County Clerk, certify that I was by the parties and supervised this work and have read the plat and have surveyed and that the errors of closure are as shown and calculated by the parties and have been corrected in accordance with the provisions of the laws of the State of North Carolina. Witness my hand and seal this 1st day of March, 1967.

NORTH CAROLINA
BEAUFORT COUNTY
THE RECORDING CERTIFICATE OF JUDY L. ALLEN, County Clerk, is hereby certified to be correct. This map was recorded for registration and recorded in this office in plain cabinet. Witness my hand and seal this 1st day of March, 1967.



LEGEND
— NEA NON PIPE

NORTH CREEK LANDING
SECTION A
Bath Township Beaufort County
North Carolina
SCALE: 1"=200' SURVEY DATE: MARCH 16, 1967
Surveyed By: RICHARDSON & ASSOCIATES
WASHINGTON SQUARE MALL - ANN
WASHINGTON, N.C. 27889
PHONE: 975-3472

NORTH CAROLINA
BEAUFORT COUNTY

SUPPLEMENTARY

DECLARATION OF COVENANTS, CONDITIONS AND RESTRICTIONS
OF NORTH CREEK LANDING

THIS SUPPLEMENTAL DECLARATION, made and entered into this the 29 day of March, 1996, by and between ARIE DE HOOG, JR. and wife, JANET H. DE HOOG, and EARL DE HOOG and wife, NANCY VANDER WEIT DE HOOG, Parties of the First Part, hereinafter, Developer, and Prospective Purchasers of Lots in North Creek Landing Subdivision, Section B, Parties of the Second Part, hereinafter, owners;

W I T N E S S E T H:

WHEREAS, Developer is the owner of all of that tract of real property located in Bath Township, Beaufort County, North Carolina, and being more particularly shown and described on that certain map or plat entitled North Creek Landing, Section B, recorded in Plat Cabinet E, at Slide 77-10, in the Office of the Register of Deeds of Beaufort County, reference to said plat being hereby specifically made; and,

WHEREAS, Developer proposes to sell and convey certain lots shown on the aforesaid plat to be used for residential purposes and to develop said lots, and additional property within the Development Area which may be acquired by Developer, into a well planned community; and,

WHEREAS, Developer prior to selling and conveying the aforesaid residential lots, desires to impose upon such lots certain mutual and beneficial restrictions, covenants and conditions and charges (hereinafter collectively referred to as "Restrictions") for the benefit and complement of all of the residential lots in the subdivision in order to promote the best interests and protect the investments of Developer and Owners;

NOW THEREFORE, Developer hereby declares that all numbered lots shown on the aforesaid plat entitled North Creek Landing, Section B, recorded in Plat Cabinet E, at Slide 77-10, in the Office of the Register of Deeds of Beaufort county, North Carolina, and any additional property within the Development Area as may by subsequent amendment be added to and subject to this Declaration,

are held and shall be held, conveyed, encumbered, leased, rented, used, occupied and improved subject to this Declaration and to the covenants, conditions and restrictions enumerated in a document recorded in Book 882 at Page 49 of the Beaufort County Registry, which is incorporated herein in its entirety and made applicable to the lots described hereinabove. This Declaration and the Restrictions shall run with the land and shall be binding on all parties having or acquiring any right, title or interest in and to the real property or any part or parts thereof subject to this Declaration.

IN WITNESS WHEREOF the Parties of the First Part have hereunto set their hands and affixed their seals this the day and year first above written.

Arie De Hoog, Jr. (SEAL)
ARIE DE HOOG, JR.

Janet H. De Hoog (SEAL)
JANET H. DE HOOG

Earl De Hoog (SEAL)
EARL DE HOOG

Nancy Van Der Weide De Hoog (SEAL)
NANCY VANDER WEIT DE HOOG

STATE OF NORTH CAROLINA
COUNTY OF BEAUFORT

I, Judith L. Allen, a Notary Public for said County and State, do hereby certify that ARIE DE HOOG, JR. and wife, JANET H. DE HOOG, personally appeared before me this day and acknowledged the due execution of the foregoing instrument of writing.

WITNESS my hand and Notarial Seal this the 29 day of March, 1996.

Judith L. Allen
NOTARY PUBLIC

My Commission Expires: 9/9/98

STATE OF NORTH CAROLINA
COUNTY OF BEAUFORT

I, Judith L. Allen, a Notary Public for said County and State, do hereby certify that EARL DE HOOG and wife, NANCY VANDER WEIT DE HOOG personally appeared before me this day and acknowledged the due execution of the foregoing instrument of writing.

WITNESS my hand and Notarial Seal this the 29 day of March, 1996.

Judith L. Allen
NOTARY PUBLIC

My Commission Expires: 9/9/98

NORTH CAROLINA: BEAUFORT COUNTY

The foregoing certificate of Judith L. Allen


Notary Public/Notaries Public is/are certified to be correct.

Filed for registration and recorded in this office in Book 1043, Page 877

This 3rd day of April, 1996 at 11:50 o'clock A.M.

KIRK W. MIZELLE, Register of Deeds

By Ann A. Mendenhall



SIDE LINE CORNER TO
BACK YARD

SUBDIVISION PLAT SHOWN HEREON HAS BEEN
IN ACCORDANCE WITH THE REGULATION OF BEAUFORT COUNTY,
IN THE MINUTES OF THE BEAUFORT COUNTY
APPROVAL BY THE N.C. DEPARTMENT OF
BEEN APPROVED FOR RECORDING IN THE
DEEDS.

DATE

ARIE DeHOOG, JR. & JANET HIGBY DeHOOG
And
EARL DeHOOG & NANCY VANDER WEIT DeHOOG
D.B. 868, P. 644
PLAT CAB. A, SLIDE 183

JAMES B. MCKELVEY
YVONNE M. LABIANCA
D.B. 1157, P. 284

